

ASSESSING ALTERNATIVE WATER RESOURCES MANAGEMENT SCENARIOS IN ISLANDS OF THE AEGEAN ARCHIPELAGO, GREECE

C.A. KARAVITIS^{1,*}
N.A. SKONDRAS¹
E. MANOLI²
D. ASSIMACOPOULOS²

*¹Department of Natural Resources Development
and Agricultural Engineering
Agricultural University of Athens, 75 Iera Odos Av.
118 55 Athens, Greece*

*²Section II, School of Chemical Engineering
National Technical University of Athens
9 Heron Polytechniou st., 157 80 Athens, Greece*

Received: 05/12/11
Accepted: 27/07/12

*to whom all correspondence should be addressed:
e-mail: ckaravitis@aua.gr

ABSTRACT

This effort discusses and evaluates alternative water management options to alleviate water stress and meet water needs in insular entities of the Aegean Archipelago, within the framework set by the principles of Integrated Water Resources Management (IWRM) and of the Water Framework Directive 2000/60/EC. Options are presented and assessed to determine integrated applicable strategies reflecting technical, economic, social and environmental constraints. The assessment is based on the application of the WaterStrategyMan Decision Support System (WSM DSS), developed under the Fifth Framework Programme, and is performed for six islands of the region. Results emphasize the need to understand the interconnections between social, technical, economic, and environmental problems in order to reach integrated solutions. In the dynamic context of current societies, pragmatic policy initiatives are needed to improve the means of preventing and addressing such issues, as well as new institutional structures to handle appropriately competing and conflicting water demands and development objectives.

KEYWORDS: Water Resources Management Scenarios, Decision Support Systems, Management in Island Systems, Aegean Islands, Greece.

1. INTRODUCTION

In response to policy requirements, integrated water resources planning and management has been placed at the focus of controversy and debate in the pertinent literature. It has been accepted that there is need for a larger systemic analysis of environmental issues is needed, accompanied with an enlargement of the traditional narrow planning and management approaches, and a growing sensitivity to decision-making problems associated with multi-objective, multi-purpose actions and multi-uses/users parameters. A framework for sustainable water exploitation and use should not only ideally, but necessarily, consider a mix of parameters, such as natural conditions (e.g. aridity, global change); variety of uses and their impacts (irrigation, urban uses, water quality, effluent control, etc.); sources of supply (surface, groundwater); and socio-demographic conditions (such as population growth, urbanization, industrialization, etc.). Furthermore, integrating surface water and groundwater resources within a basin and balancing competing regional demands with ecosystems' needs, are two vital issues that need to be addressed. The European Water Framework Directive 2000/60 EC (WFD) was an important step towards such Integrated Water Resources Management principles. However, despite its value, it has been characterized as highly complex in application, due to the strict time schedules and the inflexibility to approach various scientific, technical and practical issues in a variety of ways due to the lack of a single, standardized procedure, which could address all issues (Andreadakis, 2002). As a result, the whole approach is subjective and dependent of various

premises and conditions, pertaining to the physical, social, scientific, political and legislative conditions in every area where the framework is applied. In several cases, these conditions render the implementation of the WFD a particularly challenging and difficult task, and limit the potential for developing effective solutions to address water management issues. Many areas of the Mediterranean region, where water is used in an unsustainable manner (Karavitis and Kerkides, 2002), are typical examples of this situation. Greece represents a more specific case.

In Greece, decisions for water resources management in practice declare a strong localized character: the authorities of each area plan and apply their own strategies separately, according to local specificities and perceived interests. Key determinants in this process include local development priorities, land use, spatio-temporal distribution of water supplies and conflicts among the different water use sectors. This lack of an “integrated water policy” results in fragmented, unsynchronized, and often unplanned efforts to address increasing water demands and resulting environmental pressures (Gerasidi, 2004). Such efforts hardly promote Integrated Water Resources Management values, as these have been expressed through the Global Water Partnership (2000; 2002). Another significant issue relates to the limited enforcement of the legal and institutional framework, due to the pronounced lack of integration and gaps in application procedures. Furthermore, and despite the recent reform that places water resources management exclusively under the authority of the Ministry of Environment, (Agorastakis, 2002), inflexible structures prevail (AUA, 2008; Demetropoulou *et al.*, 2010). Relevant problems and difficulties, also in relation to the implementation of the WFD have been extensively discussed in Gerasidi, (2004); NCESD, (2001); Kyriazopoulou and Tselendis, (2003), Tatsis, (2008); Demetropoulou *et al.*, (2010).

The most vulnerable and easily affected recipients of the various uncoordinated water-related policies and actions are the Greek islands (mainly those located in Aegean Sea). These areas face a plethora of challenges arising from specific geographical, physical and socio-economic factors, such as their isolation from mainland Greece, their small size, and their demographic profile, which presents wide seasonal variations (Beller *et al.*, 1990; Karavitis and Kerkides, 2002). The conditions created by these factors (e.g. costly services due to lack of economies of scale, limited resources, environmental pressures of high seasonality, conflicts among water users) are crucial and have to be taken into account in the development of water resources management strategies and actions.

Water resources management in such areas can be facilitated through the application of different Decision Support Systems (DSS), aimed at analyzing desired goals and objectives, and at assessing alternative solutions, in order to point out those that have the potential to meet most objectives and produce acceptable trade-offs (Turban, 1995; Grigg, 1996; Karavitis, 1999; Manoli *et al.*, 2002). Nevertheless, the selection of the most suitable DSS or even the development of such a tool is an extremely challenging task (Mysiak *et al.*, 2002). In the above context, this paper analyses different water supply and demand management options for meeting, in a sustainable way, water deficits experienced in islands of the Aegean Archipelago, Greece. The analysis is performed through the application of a Decision Support System, developed through the EC 5th Framework Programme, in order to simulate and evaluate potential interventions under plausible future scenarios, determining local water supply and demand.

2. METHODOLOGY

2.1. The WaterStrategyMan Decision Support System

The WaterStrategyMan (WSM) DSS was developed within the framework of WaterStrategyMan Project “Developing Strategies for Regulating and Managing Water Resources and Demand in Water Deficient Regions” - EVK1-CT-2001-00098, a project supported by the European Commission under the Fifth Framework Programme, as part of the Key Action Sustainable Management and Quality of Water within the Energy, Environment and Sustainable Development. The primary objective was to develop a decision support tool, able to simulate the behaviour of water resource systems under different scenarios of water availability and demand, and to assess the impact of water management options and strategic plans (The WaterStrategyMan DSS, 2004). The performance of every strategy is assessed by a multi-criteria based index (final score) that includes a variety of sub-indices such as water deficit minimization efficiency (performance index), cost retrieval degree, unsustainable water supply (environmental impacts) etc. Every criterion/sub-index receives preference based weights that depend on the desired output per case. Information on the project may be obtained at the Project Website (<http://environ.chemeng.ntua.gr/wsm/>).

2.2. The application of the WSM DSS in the areas of interest

In the studies presented in this paper, the analysis of alternative interventions through the application of the WSM DSS was aimed at identifying the most suitable options or combinations of options for mitigating the disparity between water supply and demand, also considering local stakeholder preferences, environmental and economic criteria. The analysis was performed for six (6) islands – namely Icaria, Samos, Sifnos, Kythnos, Syros and Paros – of the Aegean Archipelago (Table 1), for different scenarios (Table 4) and timeframes (Table 2).

Scenario development was employed to define a range of possible future conditions, focusing primarily on the key factors that can affect future water availability and demand. As identified through previous studies and consultation with local authorities, these concern population growth, density, location, priorities for local development (tourism and agriculture), as well as future climate conditions. Considering technical and social constraints and current infrastructure deficiencies, different options were identified for each island as potentially suitable to mitigate future water deficiencies.

3. Areas of interest and analyzed cases

The focal areas for this study are located in the Aegean Archipelago, Greece (Figure 1). Pertinent information for each island is presented in Tables 1, 2 and 3. As described, the insular character and the distance from mainland Greece, along with the rather limited amount of rainfall or capacity to store rainfall water induce a series of problems, mostly relating to the limited opportunities for further development and the high cost for various services. With regard to socio-economic development, one of the most significant issues refers to water availability, supply and demand for a plethora of uses, such as households, tourism and agriculture. In order to meet these demands, three alternative demand and supply scenarios (Table 4) have been developed and analyzed per area (except for Paros, where a different approach was tested), in combination with relevant mitigation strategies. It is essential to be mentioned that:

1. the various scenarios and mitigation strategies were developed randomly based on the current conditions of each island and
2. the time horizon of the various scenarios do not represent the actual years. It just represents a series of randomly expressed variables regarding water availability.

For the analyses carried out for the islands of Syros and Paros additional key points were considered:

- For the case of Syros the analysis focuses solely on the agricultural sector. Currently, urban water demands are met through desalination; the adequate technical expertise and managerial skills of the local authorities in combination with the flexibility of the pertinent option, render the expansion of desalination capacity as the preferred alternative to meet future urban water demand.
- For the case of Paros, the analysis considers successive implementation of options, considering the relevant costs and technical constraints, since according to local stakeholders' interests, the prioritization of interventions was the main goal.
- Whenever cost information on the Strategies' was available (Sifnos and Syros) the relative graphs were prepared.



Figure 1. The Central Southern part of the Aegean Archipelago, depicting also the areas of study

Table 1. Basic Descriptive Data of the island areas

Island	Location	Prefecture	Region	Area (km ²)	Population (2001)	Growth Rate (1991 -2001)
Ikaria	37° 35' 0" N 26° 10' 0" E	Samos	North Aegean	255	8354	7.50%
Samos	37° 44' 0" N 26° 50' 0" E	Samos	North Aegean	477.4	33814	2.19%
Sifnos	36° 59' 0" N 24° 40' 0" E	Cyclades	South Aegean	74	2574	31.30%
Kythnos	37° 23' 0" N 24° 25' 0" E	Cyclades	South Aegean	99.4	1608	-1.47%
Syros	37° 27' 0" N 24° 54' 0" E	Cyclades	South Aegean	84	19782	-0.44%
Paros	37° 5' 0" N 25° 9' 0" E	Cyclades	South Aegean	195	12853	31.40%

Table 2. Descriptive data for the areas

Island	Annual Tourist Stays (individuals)	Mean Annual Temperature (°C)	Mean Annual Rainfall (mm)	Agricultural Area (km ²)	Farmed Animals in Tonnes of Biomass/ km ² [*]	Scenarios time horizon
Ikaria	51564 (2006)	18.9 (1980 - 2001)	631.8 (1980 - 2001)	33.55 (2005)	9.33 (2005)	2009 - 2023
Samos	1411797 (2004)	18.3 (1988 - 1993)	703.7 (1988 - 1993)	206.45 (2004)	4.69 (2004)	2007 - 2012
Sifnos	10077 (2005)	18.4 (1946 - 1972)	474.4 (1946 - 1972)	13 (2003)	9.97 (2003)	2007 - 2012
Kythnos	1665 (2006)	18.6 (1969 - 1990)	391.8 (1930 - 1990)	49.37 (2000)	12.18 (2000)	2008 - 2020
Syros	85285 (1998)	18.6 (1969 - 1990)	391.8 (1930 - 1990)	17.8 (2002)	12.75 (2002)	2004 - 2015
Paros	-	18.4 (1946 - 1972)	474.4 (1946 - 1972)	63.5 (2004)	8.32 (2004)	2003 - 2040

* Mean weight per animal (Zervas *et al.*, 2000): Pigs = 140 kg, Sheep and Goats = 65 kg, Cattle, Horses, Donkeys = 500 kg, Poultry = 3.5 kg, Rabbits = 7 kg

Table 3. Water-related information

Islands	Storage Facilities	Boreholes	Dams - Reservoirs [*]	Water Demand (million m ³ yr ⁻¹)	Mean Water Price (€m ⁻³) [**]
Ikaria	> 40	16	3 + (4)	0.9	0.44
Samos	41	324	2 + (2)	-	-
Sifnos	17	19	0	0.34	1.68
Kythnos	15	13	(1)	0.16	0.93
Syros	46	23	0	0.85	2.1
Paros	-	500	(1)	2	1.9

* The number in brackets indicates the under construction future infrastructure.

** The mean value of all the recorded water sale prices per island

4. WSM DSS APPLICATION AND ANALYSIS OF RESULTS

The application of the WSM Decision Support System in the following areas aimed at identifying the most suitable solution/strategies for each island, in order to meet local water demands, and limit future deficits to the largest extent possible. This has been achieved by comparing the available strategies for each of the previously presented scenarios. The results are presented and discussed in the following paragraphs. In table 5, the letters (A, B, C) refer to the scenario as described in table 4, whereas the numbers (1, 2, 3, and 4) indicate the corresponding strategy. To clear up results the performance of each strategy under the conditions of the three pertinent scenarios was estimated.

Table 4. Applied scenarios per island

Islands	Scenario A					
	Hydrological year - % of annual water resources recharge	Tourism development	Population growth	Agricultural area	Farmed Animals	Available Water Resources for Irrigation
Ikaria	Normal – 100%	+2 %/y	+0.77 %/y	-2 %/y	-	-
Samos	Normal – 100%	+4 %/y	0%	UnC	UnC	-
Sifnos	Normal – 100%	+4 %/y	0%	UnC	UnC	-
Kythnos	Normal – 100%	+2 %/y (2008 - 2015), +4 %/y (2015 - 2020)	0%	UnC	UnC	-
Syros	-	-	-	UnC	-	UnC
Paros	Normal – 100%	+1.5 %/y	+1.5 %/y	-	-	-
Islands	Scenario B					
	Hydrological year - % of annual water resources recharge	Tourism development	Population growth	Agricultural area	Farmed Animals	Available Water Resources for Irrigation
Ikaria	Highly Dry – 80%	+2 %/y	+0.77 %/y	-2 %/y	-	Not analysed
Samos	Dry – 90% (1st year), Highly Dry – 80% (2nd year), normal – 100%(Rest)	0 %	0 %	0 %	0 %	Not analysed
Sifnos	Dry – 90% (1st year), Highly Dry – 80% (2nd year), normal – 100%(Rest)	0 %	0 %	0 %	0 %	Not analysed
Kythnos	Normal – 100% (1,2,4,6-8,11-13), Dry – 90% (3,9-10),Highly Dry – 80% (5)	0 %	0 %	0 %	0 %	Not analysed
Syros	Not analysed	Not analysed	Not analysed	0 %	-	-20 %
Paros	X					
Islands	Scenario C					
	Hydrological year - % of annual water resources recharge	Tourism development	Population growth	Agricultural area	Farmed Animals	Available Water Resources for Irrigation
Ikaria	Highly Dry – 80%	+4 %/y	+0.77 %/y	UnC	-	Not analysed
Samos	Normal – 100%	+4 %/y	UnC	-5 %/y	+2 %/y	Not analysed
Sifnos	Normal – 100%	+4 %/y	UnC	-5 %/y	+2 %/y	Not analysed
Kythnos	Dry – 90%	+2 %/y	UnC	-3 %/y	+1 %/y	Not analysed
Syros	Not analysed	Not analysed	Not analysed	0 %	-	-40 %
Paros	X					

4.1. Ikaria Island

The alternative strategies, for eliminating the potential water deficits according to the described scenarios (Table 4), include (Kavadias, 2008):

Strategy 1 (Maintaining the current water management interventions):

1. Sixteen (16) officially registered boreholes; **2.** Two dams on Halari and Myrsonas streams, Municipality of Raches, and a reservoir of total capacity of 800,000 m³; **3.** A reservoir with capacity of 60,000 m³ in the municipality of Aghios Kyrikos (water losses have been observed due to construction deficiencies); **4.** Many unofficial wells and boreholes.

Strategy 2:

1. Construction of two extra dams in the municipalities of Raches and Evdilos. **2.** Reconstruction of the deficient reservoir in the municipality of Aghios Kyrikos. Total estimated cost of implementation: 2.5 million €.

Strategy 3:

In addition to the option proposed above: **1.** Construction of two desalination units in the municipalities of Evdilos and Raches. **2.** 40% substitution of crops with other, less water intensive cultivations. Total estimated cost of implementation: 3.5 million €.

According to the simulation outcomes, presented in Table 5, Strategy 2 (Construction of two dams in the municipalities of Raches and Evdilos, and reconstruction of the flawed reservoir in the municipality of Agios Kirykos), is the most suitable strategy for meeting water demands in the island of Ikaria as it presents the higher performance score, and entails the lowest financial and environmental costs. Strategy 3 where two additional desalination units are proposed, can meet water demand in a more effective way than Strategy 1 (sustaining the current conditions), as scenario projections denote a demand increase and limited available supply from freshwater resources. The high score of Strategy 2 for the first (most optimistic) scenario portrays the need for an immediate capacity expansion, as the demand cannot be sufficiently met through existing infrastructure. Furthermore, performance scores for the other scenarios indicate that the corresponding costs are relatively low (Kavadias, 2008). As presented in Table 6, all strategies have almost similar scores for the three scenarios. It can thus be concluded that scenario assumptions have little impact on the performance of the three strategies, and that the performance of the analysed options is independent of interannual rainfall variations and population growth estimates.

4.2. Samos Island

The proposed alternative strategies for meeting the local water demand include (Alexiou, 2007):

Strategy 1

The construction of **1.** a dam in Karvouni **2.** a water reservoir in Hydrousa, and **3.** their connection to the local water supply and irrigation networks.

Strategy 2

1. The construction of a dam in Karvouni and a water reservoir in Hydrousa, and their connection to the local water supply and irrigation network. **2.** The construction of two desalination units in the locations of Marathokampos and Vathy (950 m³ d⁻¹ and 850 m³ d⁻¹ for the first scenario and 1100 m³ d⁻¹ and 950 m³ d⁻¹ for the other two scenarios of Table 4). **3.** The 80%-replacement of horticultural plants (water demanding) with other, less water intensive (orchards). **4.** A 50% increase of the current water price.

According to the outcomes, presented in Table 5 Strategy 2 appears most suitable. It has to be stated that the environmental impact (negative effects - pressures) for both strategies have not been included in the analysis. Such an inclusion could differentiate the current results. Furthermore, regarding Strategy 2, it cannot fully address water deficit problems. Full coverage of the assessed water needs, would entail significant costs. Although both strategies rank positively with respect to baseline conditions (i.e. no interventions), both present different economic and technical constraints, such as significant construction timeframes and investment costs, issues that need further analysis (Alexiou, 2007).

4.3 Sifnos Island

The proposed alternative strategies for covering water demand are (Athanasopoulos, 2007):

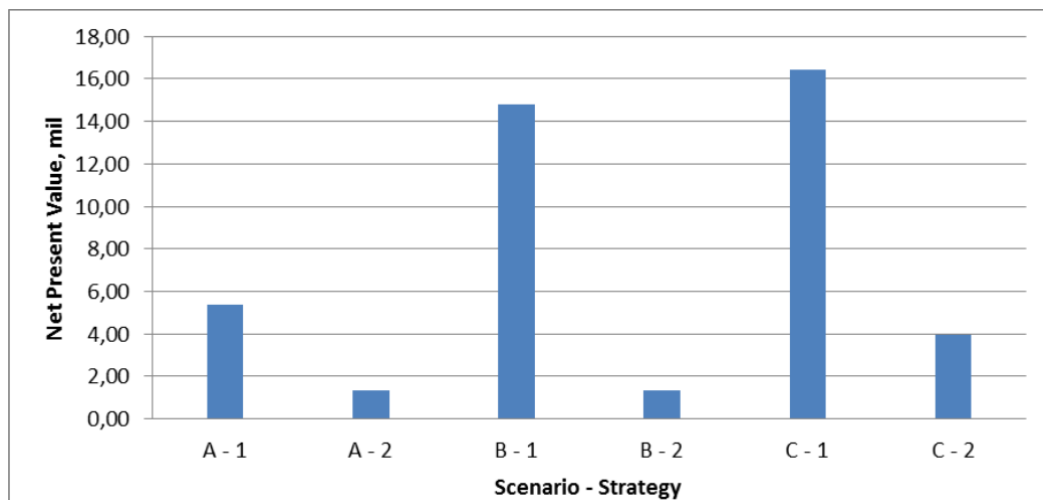
Strategy 1

1. Construction of a desalination unit for the settlement of Kamares. Its capacity is estimated at $400 \text{ m}^3 \text{ d}^{-1}$ for the first scenario and $450 \text{ m}^3 \text{ d}^{-1}$ for the other two scenarios. 2. Restoration of a dam in the same area that had been damaged in 2003. The estimated cost of interventions is 400,000€ for the desalination unit and 700,000€ for the dam restoration.

Strategy 2

1. Construction of a desalination unit for the settlement of Kamares. Its capacity is estimated at $450 \text{ m}^3 \text{ d}^{-1}$ for the first scenario and $500 \text{ m}^3 \text{ d}^{-1}$ for the other two scenarios. 2. Replacement of water intensive crops with less water demanding ones, in 80% of the currently irrigated areas.

According to the results presented in Table 5, Strategy 1, which includes the rehabilitation of the damaged storage reservoir seems to be the best solution for all three scenarios. Low scores are attributed to the inability to meet irrigation demands; however, domestic water needs, which are prioritized, are fully met. Strategy 2, which includes crop substitution, obtains lower scores, as it cannot fully meet both irrigation and domestic demands. These results are expected, since the dam can provide a greater amount of water than crop substitution can save. Strategy 1 is also more economically efficient, since the corresponding NPV is higher (Graph 1, $d = 4\%$), and can thus be considered a beneficial investment despite potential disadvantages (Athanasopoulos, 2007).



Graph 1. Net Present Value of the proposed strategies for Sifnos Island – Discount rate: 4%

4.4 Kythnos Island

The proposed alternative strategies for covering water demand are (Papamanthos, 2007):

Strategy 1: Sustaining the current conditions:

No new water related infrastructure or policies.

Strategy 2

1. The construction of a dam in the valley of Episkopi. 2. The construction of a desalination unit ($500 \text{ m}^3 \text{ d}^{-1}$) between Meriha and Martinakia. Total Cost: 5.5 million €.

Strategy 3

1. The construction of the previous mentioned desalination unit. 2. The restoration of the current water network to reduce leakage. 3. A 50%-change of irrigation methods from sprinkler to drip.

Strategy 4

1. The construction of the aforementioned desalination unit. 2. The restoration of the current water network. 3. An 105%-increase of the current water price.

The results for Kythnos Island (Table 5), portray that no single strategy of those formulated is the most suitable under all the scenarios. Strategy 1 (which includes no further interventions on the current water system) has the worst performance, since the current system cannot respond to the changing conditions assumed in the analyzed scenarios. Results for Strategies 3 and 4 are similar for scenarios A and C, and thus Strategy 4 can be considered an appropriate solution for addressing water deficit issues for all scenarios. Strategy 2 is ranked third in all scenarios because of environmental issues stemming from the construction of the dam and its high construction costs. Furthermore, management options included in Strategies 3 and 4 are beneficial under all conditions and thus constitute interventions that need to be prioritized (Papamantinos, 2007).

Table 5. Results for five islands

Ikaria		Sifnos	
Scenario - Strategy	Total Score	Scenario - Strategy	Total Score
A - 1	0.571	A - 1	0.429
A - 2	0.751	A - 2	0.357
A - 3	0,357	B - 1	0.429
B - 1	0.571	B - 2	0.357
B - 2	0.643	C - 1	0.429
B - 3	0.572	C - 2	0.286
C - 1	0.572		
C - 2	0.643	Samos	
C - 3	0.573	Scenario - Strategy	Total Score
Kythnos		A - 1	0.5714
Scenario - Strategy	Total Score	A - 2	0.6
A - 1	0.25	B - 1	0.5714
A - 2	0.75	B - 2	0.6
A - 3	0.751	C - 1	0.5714
A - 4	0.751	C - 2	0.6
B - 1	0		
B - 2	0.0709	Syros	
B - 3	0.543	Scenario - Strategy	Total Score
B - 4	0.751	B - 1	1
C - 1	0.25	B - 2	0,583
C - 2	0.291	C - 1	0,473
C - 3	0.5246	C - 2	0,165
C - 4	0.5237	Current	1

4.5 Syros Island

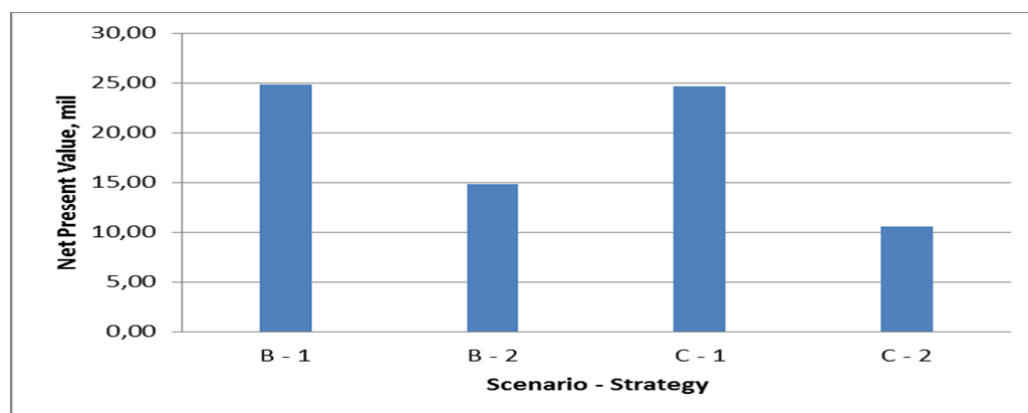
The first scenario (Table 5) is used as a reference point, as currently no water deficit is experienced. Strategies are thus formulated only for the two other scenarios in Table 6, and focus on meeting local irrigation demands (Michos, 2004):

Strategy 1

The construction of shallow boreholes in selected locations, including 27 boreholes for the second scenario and 45 boreholes for the third, at cost of 30,000 € each.

The results obtained from the application of the WSM DSS in Syros island are presented in Table 5. Strategy 1, which includes borehole drilling is dominant in both scenarios, despite the fact that it cannot fully meet water needs estimated for Scenario C, which is considered pessimistic, particularly with regard to summer conditions. On the other hand, the scores of Strategy 2, which includes crop

substitution, demonstrate limited contribution in mitigating the disparity between water supply and demand. A comparison of the NPV of the two solutions (Graph 2, $d = 4\%$) yields the same conclusion: Strategy 1 presents lower costs, and can thus be considered a good investment for the area (Michos, 2004).



Graph 2. Present Values of the simulated strategies of Syros Island

4.6 Paros Island

The proposed alternative options for covering water demand are (Gerasidi, 2004):

Alternative Option 1

The construction of 8 boreholes ($20 \text{ m}^3 \text{ h}^{-1}$, 14 h d^{-1}).

Alternative Option 2

Installation of flow reduction devices and water efficient appliances in 70% of households.

Alternative Option 3

Decrease of the distribution network losses by 8%.

Alternative Option 4

Decrease of distribution network losses by 12%.

Alternative Option 5

Construction of a dam ($180,000 \text{ m}^3$).

Alternative Option 6

Construction of a desalination unit ($1600 \text{ m}^3 \text{ d}^{-1}$, 170 d yr^{-1})

The strategies that derive from these options are presented in Table 6.

Table 6. Strategies and solutions applied in Paros Island

Options	Option 1	Option 2	Option 3	Option 4	Option 5	Option 6
Strategies						
Strategy 1	X	-	-	-	-	-
Strategy 2	X	X	-	-	-	-
Strategy 3	X	X	X	-	-	-
Strategy 4	X	X	-	X	-	-
Strategy 5	X	X	-	X	X	-
Strategy 6	X	X	-	X	X	X

(X) Applied, (-) Not Applied

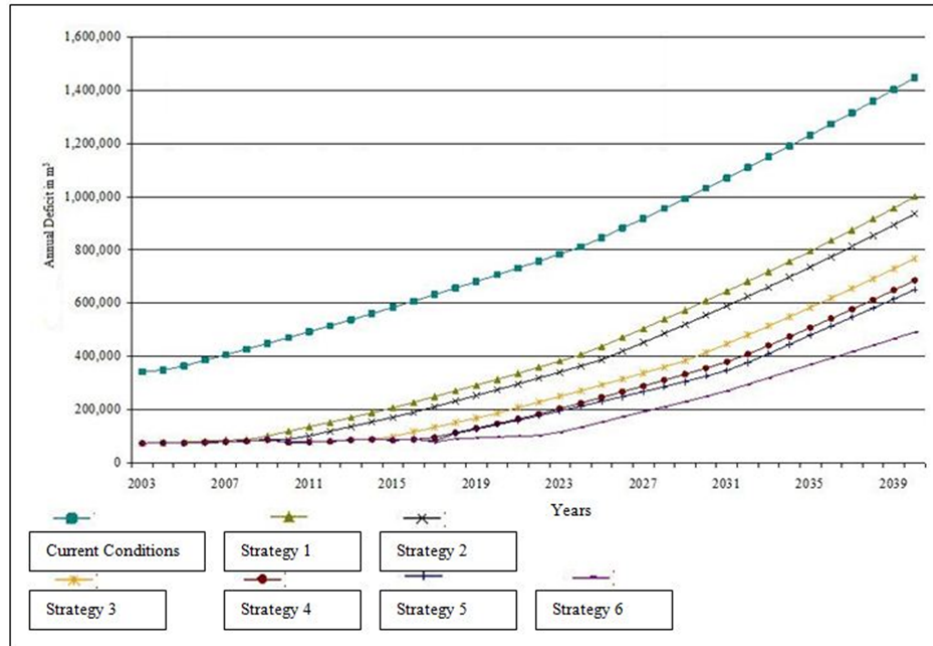
The various strategies are applied gradually every time water deficit occurs due to the population and tourists water demand (Graph 3). The solutions are assessed via their performance on two indices. An Unsustainable Water Production Index [$<40\%$] and a performance index, relative to the coverage of water demand [minimum coverage 90% of water deficit] (Gerasidi, 2004).

According to the total WSM DSS results of the first Index (Unsustainable Water Production) for Paros Island (Table 7) the higher scores (most preferred) are obtained for strategies that do not

include significant technical interventions, such as borehole drilling and network rehabilitation. On the other hand, performance on domestic demand coverage is better for strategies that enhance water supply, if potential environmental impacts are not considered. Nevertheless, the cross-comparison of results obtained for Strategies 4 and 5, which have similar performance, offers an interesting conclusion: immediate, easy-to-implement and low-cost actions, of medium environmental impact can often produce results similar to large-scale interventions, which are expensive, time consuming and can pose significant threats to local ecosystems (Gerasidi, 2004).

Table 7. The results of WSM DSS for Paros Island

Index/Criteria	Current Conditions	S1	S2	S3	S4	S5	S6
Unsustainable Water Production							
Total	0.000	0.000	0.000	0.002	0.002	0.001	0.001
Water Demand Fulfillment							
Total	0.000	0.000	0.004	0.009	0.019	0.025	0.148
TOTAL SCORE	0.000	0.000	0.002	0.006	0.012	0.015	0.089



Graph 3. Annual water deficit per strategy for Paros Island

5. CONCLUSIONS AND RECOMMENDATIONS

The water related problems of each island of the area of interest, have been approached in an integrated as possible manner, by taking into account resource availability, environmental considerations and financial data. Political conditions and social acceptability though were not assessed. The WSM DSS results can be summarized as follows:

1. The strategies that were graded as more preferred in each island (Table 8) were the ones that balanced both the demand coverage, as well as the sustainable use of the area's water resources and the implementation cost of each strategy.
2. Best-performing strategies are mainly those that integrate water supply and demand management options.

Table 8. Suggested strategies according to simulation results

Islands	Selected Strategies	
	Demand Management	Supply Management
Ikaria	NONE	<ol style="list-style-type: none"> 1. Construction of two dams in the municipalities of Raches and Evidilos. 2. Rehabilitation of storage reservoir in the municipality of Agios Kyrikos.
Samos	<ol style="list-style-type: none"> 1. 80% substitution of horticultural plants with other, less water intensive crops 2. 50% increase of current domestic and irrigation water price. 	<ol style="list-style-type: none"> 1. Construction of a dam in Karvouni and a water reservoir in Hydrousa, and the water conveyance system to the local water supply and irrigation network. 2. Construction of two desalination units in Marathokampos and Vathy.
Sifnos	NONE	<ol style="list-style-type: none"> 1. Construction of a desalination unit in Kamares (capacity of 400 m³ d⁻¹ for the first scenario and 450 m³ d⁻¹ for the other two scenarios). 2. Rehabilitation of a dam damaged in 2003.
Kythnos	<ol style="list-style-type: none"> 1. 105% increase of the current domestic and irrigation water price 	<ol style="list-style-type: none"> 1. Construction of a desalination unit (500 m³ d⁻¹) between Merihas and Martinakia. 2. Water network rehabilitation.
Syros	NONE	Construction of shallow boreholes in selected locations.
Paros	<ol style="list-style-type: none"> 1. Installation of water saving appliances in 70% of the households. 2. Network rehabilitation to reduce losses by 12% 	<ol style="list-style-type: none"> 1. Construction of eight boreholes (20 m³ h⁻¹, 14 h d⁻¹). 2. Construction of a dam (180,000m³). 3. Construction of a desalination unit (1600 m³ d⁻¹, 170 d yr⁻¹)

The results illustrate the importance of an integrated and balanced approach of water related issues, that can lead to sustainable patterns in water use in Greek islands. Areas stressed due to intensive tourism and agriculture. Such approaches need to exploit technological (construction options – supply management), ecological (available water resources) and social (conservation – demand management) capacities for change.

The pertinent approaches require specialized tools in order to be achieved. Decision Support Systems like WSM DSS can be of great help to decision and policy makers by presenting the performance of the available alternative options under numerous scenarios of future conditions.

REFERENCES

- Agorastakis G. (2002) Water Reservoir Management in Crete, Greece. Presented in the Conference: Artificial Wetlands and Water Reservoirs in Crete, Greece.
- Alexiou M. (2007) Water Resources Management in Island Systems: Water Supply Options and Costs in Samos Island, Greece. Bachelor Thesis at the Department of Natural Resources Management and Agricultural Engineering, Agricultural University of Athens, Greece (in Greek).
- Andreadakis A. (2002) The Need for Synchronized Action in the Application of Water Framework Directive 2000/60 EC. Department of Civil Engineering, National Technical University of Athens, Greece.
- Athanasopoulos G. (2007) Water Resources Management in Island Systems: Water Supply Options in Sifnos Island, Greece. Bachelor Thesis at the Department of Natural Resources Management and Agricultural Engineering, Agricultural University of Athens, Greece (in Greek).
- AUA (Agricultural University of Athens) (2008) Department of Natural Resources and Agricultural Engineering, Water Resources Management Sector, Co-ordinator: C.A. Karavitis: Technical Support to the Central Water Agency for the Development of a Drought Master for Greece and an Immediate

- Drought Mitigation Plan, Contract No. 10889/11/07 /2007 Ministry of Planning, Public Works and the Environment, Athens, Greece (in Greek)
- Beller W., D'Ayala P. and Hein P. (1990) 'Sustainable Development and Environmental Management of Small Islands', Man and the Biosphere Series, UNESCO.
- Demetropoulou L., Nikolaidis, N., Papadoulakis V., Tsakiris, K., Koussouris T., Kalogerakis N., Koukaras K., Chatzinikolaou A. and Theodoropoulos K. (2010), Water Framework Directive Implementation in Greece: Introducing Participation in Water Governance – the Case of the Evrotas River Basin Management Plan, *Env. Pol. Gov.*, **20**, 336–349.
- Gerasidi A. (2004) Water Resources Management Options Assessment in Paros Island, Greece. Master Thesis at Systems of Energy and Environmental Management Master Programme, Department of Industrial Management, University of Piraeus, Greece (in Greek).
- Global Water Partnership (2000) Integrated Water Resources Management, TAC Background Papers No 4, Technical Advisory Committee.
- Global Water Partnership (2002) IWRM Toolbox: A Toolbox to Support IWRM, Global Water Partnership, Stockholm, Sweden.
- Grigg N. (1996) Water resources Management: Principles, Regulations and Cases, Colorado State University.
- Karavitis C.A. (1999) Decision Support System for Drought Management Strategies in Metropolitan Athens, *Water International*, **24**(1), 10-21.
- Karavitis C.A. and Kerkides P. (2002) Estimation of the Water Resources Potential in the Island System of the Aegean Archipelago, Greece, *Water International*, **27**(21), 243-254.
- Katsiardi P., Manoli E., Karavitis C. and Assimacopoulos D. (2005) Scenario-Based Strategy Development for Integrated Water Management, *Global Nest Journal*, **7**(3), 360 – 368.
- Kavadias A. (2008) Water Resources Management Strategies with the Application of Decision Support Systems for Cost Recovery in Icaria Island, Greece. Master Thesis at the Department of Natural Resources Management and Agricultural Engineering, Agricultural University of Athens, Greece (in Greek).
- Kyriazopoulou I.M. and Tselendis I. (2003) Difficulties in the Application of Water Framework Directive 2000/60 in Greece, Ecopolis A.E., NAMA A.E.
- Manoli E., Arampatzis G., Pissias E., Xenos D. And Assimacopoulos D. (2002) Water Demand and Supply Analysis Using a Spatial Decision Support System, *Global Nest: the Int. J.*, **3**, 199-209.
- Manoli E., Katsiardi P., Arampatzis G. and Assimacopoulos D. (2005) Comprehensive Water Management Scenarios for Strategic Planning, *Global Nest Journal*, **7**(3), 369 – 378.
- Michos D. (2004) Water Resources Management in Island Systems: Irrigation Supply Options in Syros Island, Greece. Master Thesis at Systems of Energy and Environmental Management Master Programme, Department of Industrial Management, University of Piraeus, Greece (in Greek).
- Mysiak J., Giupponi C., Rosato P. and Cojocararu G. (2002) Beyond Developing a Decision Support System for Water Resource Management. MULINO Conference on European policy and tools for sustainable water management, 21-23 November 2002, Venice, Italy.
- National Center for the Environment and Sustainable Development (2001) Water Resources Management Issues, Workshop No. 11.
- Papamanthos C. (2007) Integrated Water Resources Management Strategies with the Application of Decision Support Systems in Sensitive Island Landscapes. Master Thesis at the Department of Natural Resources Management and Agricultural Engineering, Agricultural University of Athens, Greece (in Greek).
- The WaterStrategyMan DSS (2004) A Comprehensive Decision Support System for the Development of Sustainable Water Management Strategies. Deliverable No 21.4 of the project 'Developing Strategies for Regulating and Managing Water Resources and Demand in Water Deficient Regions', EU DG Research, EVK1-CT-2001-00098. URL: <http://environ.chemeng.ntua.gr/wsm/>
- Tatsis L. (2008) The WFD implementation in Greece: problems and prospects. Prosanatolismoi On-line Magazine, http://www.prosanatolismoi.gr/main/index.php?option=com_content&task=view&id=171&Itemid=1 (accessed 6 November 2009).
- Turban E. (1995) Decision Support and Expert Systems, Fourth Edition. Management Support Systems. Prentice-Hall, Inc
- Zervas G., Kalaisakis P. and Feggeros K. (2000) Nutrition of Agricultural Animals. Stamoulis Editions, Athens, Greece (in Greek).